

**ORDINANCE NO. 2023-17**

**AN ORDINANCE TO ADOPT THE CITY OF LOXLEY EXTRA TERRITORIAL JURISDICTION (ETJ) IN ACCORDANCE WITH THE AGREEMENT SET FORTH IN COOPERATION WITH BALDWIN COUNTY.**

The City Council of the City of Loxley, Alabama, find as follows:

**WHEREAS**, it is in the best interests of the public health, safety and welfare that the City Council of the City of Loxley adopt the attached agreement as Exhibit A and supporting Exhibits B and C, attached.


**NOW, THEREFORE BE IT RESOLVED**, by the City Council of the City of Loxley as follows:

1. The City Council has agreed that the City of Loxley enter into Exhibit A, B and C with Baldwin County attached hereto and incorporated as if fully set out herein, is hereby adopted.
2. This Ordinance shall become and be effective from and after it shall have been finally adopted and published according to law.
3. That this Ordinance shall become effective July 3, 2023.

ADOPPTED AND APPROVED this the 26<sup>th</sup> day of June, 2023.


  
Richard Teal  
Mayor

ATTEST:

  
Melissa Lawrence  
Town Clerk, Treasurer

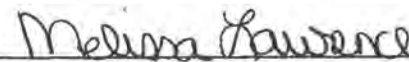
CLERK'S CERTIFICATION

I, the undersigned qualified and acting Clerk of the City of Loxley, Alabama, do hereby certify that the above and foregoing is a true copy of an ordinance lawfully passed and adopted by the City of Loxley Council, at a regular meeting of such council, held on the 26<sup>th</sup> day of June, 2023, and that said Ordinance is on file in the office of the City of Loxley Clerk.

  
Melissa Lawrence  
City Clerk/Treasurer

CERTIFICATION OF POSTING

I, Melissa Lawrence, City Clerk/Treasurer of the City of Loxley, Alabama, hereby certify that the above noted ordinance numbered 2023-17 was published by posting copies thereof in the Loxley Post Office, Loxley Police Station, Loxley Public Library, and Loxley City Hall beginning June 28, 2023 and took effect five (5) days thereafter.

  
Melissa Lawrence  
City Clerk/Treasurer

**EXHIBIT A**

**AGREEMENT BETWEEN  
THE BALDWIN COUNTY COMMISSION,  
THE CITY OF LOXLEY  
AND THE PLANNING COMMISSION OF THE CITY OF LOXLEY  
CONCERNING THE EXERCISE OF SUBDIVISION REGULATIONS  
WITHIN THE PLANNING JURISDICTION OF THE  
MUNICIPAL PLANNING COMMISSION AND THE REGULATION OF BUILDING  
CONSTRUCTION WITHIN THE MUNICIPAL POLICE JURISDICTION**

WHEREAS, the BALDWIN COUNTY COMMISSION, the governing body of Baldwin County, Alabama (hereinafter referred to as the "COMMISSION"), the CITY OF LOXLEY, an Alabama municipal corporation (hereinafter referred to as the "MUNICIPALITY"), and the PLANNING COMMISSION OF THE CITY OF LOXLEY (hereinafter referred to as the "MUNICIPAL PLANNING COMMISSION"), hereby enter into an agreement, the terms and conditions of which shall govern the regulation of subdivisions outside the MUNICIPALITY's corporate limits but within the MUNICIPAL PLANNING COMMISSION's planning jurisdiction and the regulation of building construction outside the MUNICIPALITY's corporate limits but within the MUNICIPALITY'S police jurisdiction;

WHEREAS, the COMMISSION, MUNICIPALITY, and MUNICIPAL PLANNING COMMISSION desire to enter into an agreement concerning the regulation of subdivisions pursuant to Code of Alabama §11-52-30 et seq.;

WHEREAS, the COMMISSION and MUNICIPALITY desire to acknowledge in an agreement the MUNICIPALITY'S role in the issuance of building permits, inspection of construction, and enforcement of building laws and codes (collectively referred to herein as "regulation of building construction") pursuant to Code of Alabama §11-40-10 et seq. and §34-14A-12 et seq.

NOW, THEREFORE, the COMMISSION, MUNICIPALITY, and MUNICIPAL PLANNING COMMISSION do hereby agree, pursuant to all authority under Alabama and/or applicable law, as follows:

**Section A – Subdivision Regulation within the Municipal Planning Jurisdiction**

1. The COMMISSION, MUNICIPALITY, and MUNICIPAL PLANNING COMMISSION hereby agree that the Subdivision Regulation Area of the MUNICIPALITY and MUNICIPAL PLANNING COMMISSION shall include all land displayed on the Subdivision Regulation Area Map attached hereto as Exhibit A. The Subdivision Regulation Area includes those areas located in the corporate limits of the MUNICIPALITY and all or a portion of the land lying within the one-and-a-half-mile MUNICIPAL PLANNING JURISDICTION as displayed on the Subdivision Regulation Area Map.
2. The COMMISSION, MUNICIPALITY, and MUNICIPAL PLANNING COMMISSION hereby agree that the COMMISSION shall regulate, review, approve, and enforce subdivision regulations for condominium developments, commercial and/or residential multiple occupancy developments, mixed-use developments, recreational vehicle parks, and manufactured home parks in the Subdivision Regulation Area.

3. The COMMISSION, MUNICIPALITY, and MUNICIPAL PLANNING COMMISSION hereby agree that the MUNICIPAL PLANNING COMMISSION shall have exclusive responsibility for the regulation, review, approval, and enforcement of the development of single family residential subdivisions within the planning jurisdiction of the MUNICIPAL PLANNING COMMISSION subject to applicable state law and the requirements of Code of Alabama § 11-52-30, et seq. requiring review and certification by the County Engineer and compliance with all applicable Baldwin County Zoning regulations.
4. Unless otherwise provided or allowed by applicable State law, where the MUNICIPAL PLANNING COMMISSION is responsible for the regulation and enforcement of a subdivision development within the Subdivision Regulation Area , no map or plat of any subdivision, within the scope of authority granted by this Agreement, shall be recorded, and no property shall be sold referenced to the map or plat, until and unless it has been first submitted to, and approved by, the MUNICIPAL PLANNING COMMISSION, pursuant to Code of Alabama § 11-52-30, et seq.
5. Notwithstanding Paragraph 3 above, any map or plat of a subdivision approved by the MUNICIPAL PLANNING COMMISSION within the scope of authority granted by this Agreement shall be subject to the following approvals from the County Engineer, the Planning Director, or their designees:
  - a) Approved roadway access permit if the subdivision will access a road maintained by the COMMISSION;
  - b) Approved traffic study, if the subdivision exceeds 50 lots or units, and would otherwise trigger a traffic study under the Baldwin County Subdivision Regulations;
  - c) Approved drainage study, for any subdivision that would require the installation of a stormwater detention or retention facility under the Baldwin County Subdivision Regulations;
  - d) Approved compliance with underlying zoning for subdivision developments located on parcels within the planning and zoning jurisdiction of the COMMISSION, including obtaining an administrative Site Plan Approval from the Baldwin County Planning and Zoning Department, prior to preliminary plat approval, for subdivision developments that meet the definition of a major project;
  - e) Approved Subdivision (Infrastructure) Construction Permit if the subdivision development proposes new roadway infrastructure; and
  - f) A Final Plat containing the note below and signature blocks for the Baldwin County Engineer and the Planning and Zoning Director as displayed in Exhibit B.

THIS DIVISION LIES WITHIN AN AREA WHERE THE MUNICIPAL PLANNING COMMISSION EXERCISES EXCLUSIVE JURISDICTION OVER THE REVIEW AND APPROVAL OF SUBDIVISIONS. THIS SUBDIVISION HAS NOT BEEN REVIEWED FOR COMPLIANCE WITH THE BALDWIN COUNTY SUBDIVISION REGULATIONS. THE PROVISIONS OF ALABAMA CODE SECTION 45-2-261.17 SHALL NOT APPLY TO THIS SUBDIVISION.

The MUNICIPALITY and MUNICIPAL PLANNING COMMISSION agree that it will not accept an application as complete for preliminary plat approval or final site plan approval without either 1) evidence that the documents required in subparagraphs a) through d)

above have either been submitted to the County Engineer, the Planning Director, or their designees, or 2) correspondence from the County Engineer, the Planning Director, or their designees indicating that the specific document will not be required for the proposed development

6. The COMMISSION, MUNICIPALITY, and MUNICIPAL PLANNING COMMISSION hereby agree that in case of a conflict between the requirements of the COMMISSION under paragraph 5 above and the subdivision regulations of the MUNICIPALITY and MUNICIPAL PLANNING COMMISSION within the scope of authority granted by this Agreement, the most stringent of the two conflicting requirements shall apply, except that the COMMISSION shall not be responsible to inspect or enforce any requirements of the MUNICIPALITY or MUNICIPAL PLANNING COMMISSION during site development. Notwithstanding the requirements of this paragraph 6, when a conflict between standards exists, relating to proposed road right-of-way that will be accepted for maintenance by either the COMMISSION or the MUNICIPALITY, the party who will be accepting the maintenance responsibility will have the authority to determine which of the conflicting standards will apply to the proposed development.
7. The COMMISSION, MUNICIPALITY, and MUNICIPAL PLANNING COMMISSION hereby agree that if any portion of a proposed subdivision, within the scope of authority granted by this Agreement, is located within the MUNICIPAL PLANNING COMMISSION'S Subdivision Regulation Area, the subdivision regulations of the MUNICIPALITY shall apply as set forth herein.
8. The COMMISSION, MUNICIPALITY, and MUNICIPAL PLANNING COMMISSION hereby agree that in the case of any subdivision, within the scope of authority granted by this Agreement, located outside the corporate limits of the MUNICIPALITY which has received preliminary plat approval or final site plan approval from the COMMISSION or MUNICIPAL PLANNING COMMISSION prior to the effective date of this Agreement, the same shall continue to be solely under the jurisdiction of the respective COMMISSION or MUNICIPAL PLANNING COMMISSION as long as the approval remains effective.
9. The COMMISSION, MUNICIPALITY, and MUNICIPAL PLANNING COMMISSION hereby agree that any application for subdivision, within the scope of authority granted by this Agreement, located outside of the corporate limits and inside the Subdivision Regulation Area of the MUNICIPALITY properly submitted and accepted into the COMMISSION'S or MUNICIPAL PLANNING COMMISSION'S subdivision review process prior to the effective date of this Agreement shall remain under the review authority of the entity to whom it was properly submitted.

#### **Section B – Regulation of Building Construction within the Municipal Police Jurisdiction**

1. The COMMISSION and MUNICIPALITY hereby acknowledge that the MUNICIPALITY is not regulating building construction outside the corporate limits of the MUNICIPALITY.
2. The COMMISSION and MUNICIPALITY hereby acknowledge that it may enter into a separate agreement regarding the administration of building permits within the corporate limits and that such arrangements and/or relationships are not governed by this Agreement.

#### **Section C – General Provisions**

1. It is expressly understood that this Agreement can be modified or amended only by mutual action of the COMMISSION, the MUNICIPALITY, and the MUNICIPAL PLANNING COMMISSION, whenever such modification is needed.
2. If any part, section, or subdivision of this Agreement is held to be illegal, invalid, or unenforceable for any reason, such holding shall not be held or construed to invalidate or impair the remaining provisions of this Agreement which shall continue in full force.
3. The COMMISSION, MUNICIPALITY, and MUNICIPAL PLANNING COMMISSION hereby agree that any previous Agreement entered into between the COMMISSION, MUNICIPALITY, and/or MUNICIPAL PLANNING COMMISSION regarding the regulation of subdivisions or the regulation of building construction outside the MUNICIPALITY'S corporate limits but within the MUNICIPAL PLANNING COMMISSION'S planning jurisdiction or police jurisdiction, is hereby terminated and replaced by this Agreement.
4. This Agreement shall become effective pursuant to applicable law and when the last of the following have been completed: a resolution adopted by the COMMISSION approving this Agreement, an ordinance adopted by the MUNICIPALITY approving this Agreement, and a resolution adopted by the MUNICIPAL PLANNING COMMISSION approving this Agreement. Furthermore, pursuant to Code of Alabama § 11-24-6, the MUNICIPALITY agrees to publish this Agreement once a week for two consecutive weeks in a newspaper of general circulation in both the County and the MUNICIPALITY, and this agreement shall not have the force of law until said publication is complete and proof of such successful advertisement is delivered to the Commission.
5. This Agreement shall continue in force and effect for four years from the effective date, after which it may be unilaterally abolished by any party hereto that has provided the notice required, if any, by Alabama law.

IN WITNESS WHEREOF, the parties have set their hands and seals, by and through their duly authorized representatives, on the dates indicated below with the full intent and authority to bind the parties hereto.

[SIGNATURES ON THE FOLLOWING PAGE]

COMMISSION:

BALDWIN COUNTY COMMISSION

ATTEST:

By: Roger H. Rendleman  
County Administrator

By: Charles F. Gruber  
Its: Chairman

MUNICIPALITY:

CITY OF LOXLEY,  
ALABAMA

ATTEST:

By: \_\_\_\_\_  
Its: \_\_\_\_\_

By: Richard Teal  
Its: Mayor

MUNICIPAL PLANNING COMMISSION:

PLANNING COMMISSION OF THE CITY  
OF LOXLEY, ALABAMA

By: \_\_\_\_\_  
Its: Chairman

STATE OF ALABAMA  
COUNTY OF BALDWIN

I, \_\_\_\_\_, a Notary Public in and for said County in said State, hereby certify that CHARLES F. GRUBER, whose name as Chairman of the BALDWIN COUNTY COMMISSION, and ROGER H. RENDLEMAN, whose name as County Administrator of the BALDWIN COUNTY COMMISSION, the governing body of Baldwin County, Alabama, a political subdivision of the State of Alabama, are signed to the foregoing instrument and who are known to me, acknowledged before me on this day that, being informed of the contents of such instrument, they, as such officers and with full authority, executed the same voluntarily for and as the act of said commission on the day the same bears date.

Given under my hand and seal this the \_\_\_\_\_ day of \_\_\_\_\_, 2023.

\_\_\_\_\_  
Notary Public, Baldwin County, Alabama  
My Commission Expires: \_\_\_\_\_

STATE OF ALABAMA  
COUNTY OF BALDWIN

I, \_\_\_\_\_, a Notary Public in and for said County in said State, hereby certify that RICHARD TEAL, whose name as Mayor of the CITY OF LOXLEY, ALABAMA, and \_\_\_\_\_, whose name as \_\_\_\_\_ of the CITY OF LOXLEY, ALABAMA, are signed to the foregoing instrument and who are known to me, acknowledged before me on this day that, being informed of the contents of such instrument, they, as such officers and with full authority, executed the same voluntarily for and as the act of said municipality on the day the same bears date.

Given under my hand and seal this \_\_\_\_\_ day of \_\_\_\_\_, 2023.

\_\_\_\_\_  
Notary Public, Baldwin County, Alabama  
My Commission Expires: \_\_\_\_\_

STATE OF ALABAMA  
COUNTY OF BALDWIN

I, \_\_\_\_\_, a Notary Public in and for said County in said State, hereby certify that \_\_\_\_\_, whose name as Chairman of the PLANNING COMMISSION OF THE CITY OF LOXLEY, ALABAMA, is signed to the foregoing instrument and who is known to me, acknowledged before me on this day that, being informed of the contents of such instrument, he, as such officer and with full authority, executed the same voluntarily for and as the act of said Planning Commission on the day the same bears date.

Given under my hand and seal this \_\_\_\_\_ day of \_\_\_\_\_, 2023.

\_\_\_\_\_  
Notary Public, Baldwin County, Alabama  
My Commission Expires: \_\_\_\_\_

Exhibit A – Subdivision Regulation Area Map

Exhibit B – Plat Certifications

**Required Certifications for Developments on Unzoned Parcels:**

**CERTIFICATE BY THE BALDWIN COUNTY ENGINEER**

The undersigned, as County Engineer of the County of Baldwin of Alabama, hereby certifies on this \_\_\_\_\_ day of \_\_\_\_\_, 20\_\_\_\_, that the \_\_\_\_\_ Planning Commission has approved the within

subdivision and hereby approves the within plat for recording of same in the Probate Office of Baldwin County, Alabama.

\_\_\_\_\_  
Baldwin County Engineer

**CERTIFICATE BY THE BALDWIN COUNTY PLANNING DIRECTOR**

The undersigned, as Director of the Baldwin County Planning and Zoning Department, hereby certifies that the lots within this plat do not fall under the zoning jurisdiction of Baldwin County and approves the within plat for the recording of same in the Probate Office of Baldwin County, Alabama this the \_\_\_\_\_ day of \_\_\_\_\_, 20\_\_\_\_.

\_\_\_\_\_  
Baldwin County Planning Director

**Required Certifications for Developments on Zoned Parcels:**

**CERTIFICATE BY THE BALDWIN COUNTY ENGINEER**

The undersigned, as County Engineer of the County of Baldwin of Alabama, hereby certifies on this \_\_\_\_\_ day of \_\_\_\_\_, 20\_\_\_\_, that the \_\_\_\_\_ Planning Commission has approved the within subdivision and hereby approves the within plat for recording of same in the Probate Office of Baldwin County, Alabama.

\_\_\_\_\_  
Baldwin County Engineer

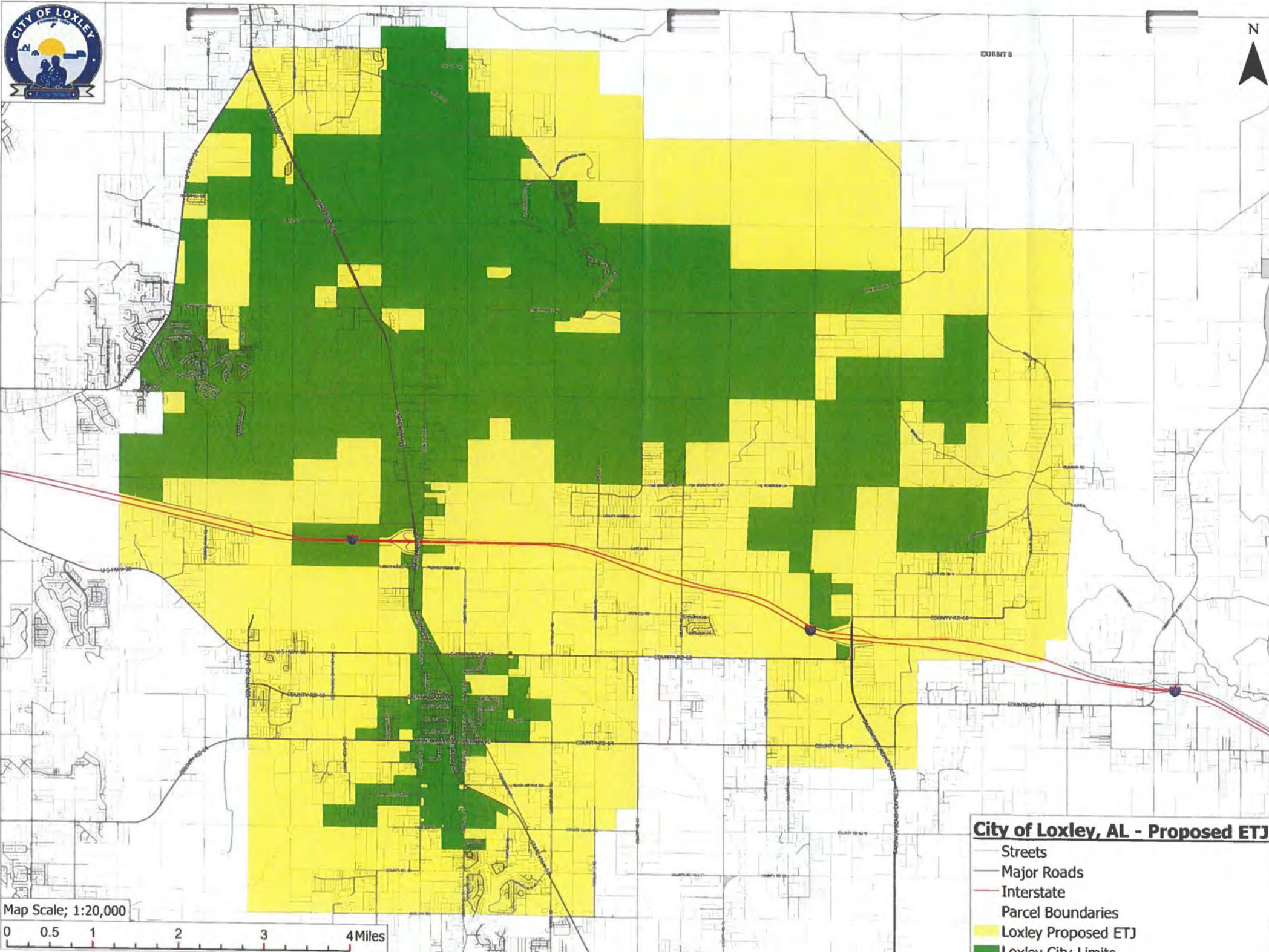
**CERTIFICATE BY THE BALDWIN COUNTY PLANNING DIRECTOR**

The undersigned, as Director of the Baldwin County Planning and Zoning Department, hereby approves the within plat, as compliant with the Baldwin County Zoning Ordinance, for the recording of same in the Probate Office of Baldwin County, Alabama this the \_\_\_\_\_ day of \_\_\_\_\_, 20\_\_\_\_.


\_\_\_\_\_  
Baldwin County Planning Director



EXHIBIT B



Map Scale; 1:20,000



**City of Loxley, AL - Proposed ETJ**

- Streets
- Major Roads
- Interstate
- Parcel Boundaries
- Loxley Proposed ETJ
- Loxley City Limits

# Loxley AL, Extra Territorial Jurisdiction - Legal Description

## EXHIBIT C

From a point of beginning at the at the Northwest corner of Section 3, Township 4 South, Range 3 East, that point being the current Loxley corporate limit line, Baldwin County, Alabama; thence run Eastwardly along the Northern line of Section 3 to the Northwest corner of Section 2; thence run Eastwardly along the Northern line of Section 2 to the Northwest corner of Section 1; thence run Eastwardly along the Northern line of Section 1 to the Northeast corner of the Northwest Quarter of Section 1; thence run Southwardly along the Eastern line of the Northwest Quarter of Section 1 to the Northeast corner of the Southwest Quarter of Section 1; thence run Eastwardly along the Northern line of the Southeast Quarter of Section 1 to the Northwest corner of the Southwest Quarter of Section 6, Township 4 South, Range 4 East; thence run Southwardly along the Western line of Section 6 to the Northwest corner of Section 7; thence run Eastwardly along the Northern line of Section 7 to the Northwest corner of Section 8; thence run Eastwardly along the Northern line of Section 8 to the Northwest corner of Section 9; thence run Eastwardly along the Northern line of Section 9 to the Northwest corner of Section 9; thence run Southwardly along the Eastern line of Section 9 to the Southwest corner of Section 10; thence run Eastwardly along the Northern line of Section 15 to the Northwest corner of Section 14; thence run Eastwardly along the Northern Line of Section 14 to the Northwest corner of Section 13 ; thence run Southwardly along the Western line of Section 13 to the Southeast corner of Section 14; thence run Southwardly along the Western line of Section 24 to the Southeast corner of Section 23; thence run Southwardly along the Western line of Section 25 to the Southeast corner of Section 26; thence run Southwardly along the Western line of Section 36 to the Southeast corner of Section 35; thence run Southwardly along the Western line of Section 1, Township 5 South, Range 4 East, to the Southeast corner of the Northeast Quarter of the Southeast Quarter of Section 2; thence run Westwardly along the Southern line of the Northeast Quarter of the Southeast Quarter of Section 2 to the Northeast corner of the Southwest Quarter of the Southeast Quarter of Section 2; thence run Southwardly along the Western line of the Southwest Quarter of the Southeast Quarter of Section 2 to the Southwest corner of the Southeast Quarter of the Southeast Quarter of Section 2; thence run Westwardly along the Northern line of Section 11 to the Northeast corner of Section 10; thence run Westwardly along the Northern line of Section 10 to the Northeast corner of the Northwest Quarter of the Northwest Quarter of Section 10; thence run Southwardly along the Western line of the East Half of the Northwest Quarter of Section 10 to the Northeast corner of the Northwest Quarter of the Southwest Quarter of Section 10; thence run Southwardly along the Western line of the East Half of the Southwest Quarter of Section 10 to the Northeast corner of the Northwest Quarter of the Northwest Quarter of Section 15; thence run Southwardly along the Western line of the Northeast Quarter of the Northwest Quarter of Section 15 to the Northeast Corner of the Southwest Quarter of the Northwest Quarter of Section 15; thence run Westwardly along the Southern line of the Northwest Quarter of the Northwest Quarter of Section 15 to the Southeast corner of the Northeast Quarter of the Northeast Quarter of Section 16; thence run Westwardly along the Southern line of the North half of the Northeast Quarter of Section 16 to the Southeast corner of the Northeast Quarter of the Northwest Quarter of Section 16; thence run Westwardly along the Southern line of the North Half of the Northwest Quarter of Section 16 to the Southeast corner of the Northeast Quarter of the Northeast Quarter of Section 17; thence run Westwardly along the Southern line of the North Half of the Northeast Quarter of Section 17 to the Southeast corner of the Northeast Quarter of the Northwest Quarter of Section 17; thence run Northwardly along Eastern line of the Northeast Quarter of the Northwest Quarter of Section 17 to the Southeast corner of the Southwest Quarter of Section 8; thence run Northernly along the Eastern line of

## Loxley AL, Extra Territorial Jurisdiction - Legal Description

the West Half of Section 8 to the Southeast corner of the Southwest Quarter of Section 5; thence run Westwardly along the Southern line of the Southwest Quarter of Section 5 to the Southeast corner of Section 6; thence run Westwardly along the Southern line of Section 6 to the Southeast Corner of Section 1, Township 5 South, Range 3 East; thence run Southwardly along the Eastern line of Section 12 to the Northeast Corner of Section 13; thence run Southwardly along the Eastern line of Section 13 to the Northeast corner of the Southeast Quarter of the Southeast Quarter of Section 13; thence run Westwardly along the Northern line of the Southeast Quarter of the Southeast Quarter of Section 13 to the Southeast corner of the Northwest Quarter of the Southeast Quarter of Section 13; thence run Southwardly along the Eastern line of the Southwest Quarter of the Southeast Quarter of Section 13 to the Northeast corner of the Northwest Quarter of the Northeast Quarter of Section 24; thence run Westwardly along the Northern line of Section 24 to the Northeast corner of the Northwest Quarter of Section 24; thence run Southwardly along the Eastern line of the West Half of Section 24 to the Southeast corner of the Southwest Quarter of Section 24; thence run Westwardly along the Southern line of Section 24 to the Southeast corner of Section 23; thence run Westwardly along the Southern line of Section 23 to the Southeast corner of Section 22; thence run Westwardly along the Southern line of Section 22 to the Southeast corner of Section 21; thence run Westwardly along the Southern line of Section 21 to the Southeast Corner of Section 20; thence run Westwardly along the Southern line of Section 20 to the Southeast Corner of the Southwest Quarter of Section 20; thence run Northwardly along the Eastern line of the West Half of Section 20 to the Southeast corner of the Southwest Quarter of Section 17; thence run Northwardly along the Eastern line of the West Half of Section 17 to the Southeast corner of the Southwest Quarter of Section 8; thence run Northwardly along the Eastern line of the West Half of Section 8 to the Southeast corner of the Southwest Quarter of Section 5; thence run North 00°00'00" East, 40 feet to the North right-of-way line of US Highway 90; thence run Westwardly along the North right-of-way line of US Highway 90 to the Eastern line of the Southeast Quarter of Section 6; thence run Westwardly along the North right-of-way line of US Highway 90 to the Eastern line of the Northeast Quarter of Section 1, Township 5 South, Range 2 East; thence run Northwardly along the Eastern line of Section 1 to the Southeast corner of Section 36, Township 4 South, Range 3 East; thence run Northwardly along the Eastern line of Section 36 to the Southeast corner of Section 25; thence run Northwardly along the Eastern line of Section 25 to the Southeast corner of the Northeast Quarter of Section 25; thence run Eastwardly along the Southern line of the Northwest Quarter of Section 30, Township 4 South, Range 3 East to the Southeast corner of the Northwest Quarter of Section 30; thence run Northwardly along the Eastern line of the Northwest Quarter of Section 30 to the Northeast corner of the Northwest Quarter of Section 30; thence run North 00°31'17" East, 30 feet to the North right-of-way line of Stroh Road; thence run Westwardly along the North right-of-way line of Stroh Road, 1692.13 feet to a point; thence run North 68°14'43" East, 60.48 feet to a point; thence run North 63°37'56" East, 269.7 feet to a point; thence run North 00°02'27" West, 1016.33 feet to a point; thence run North 58°39'19" West, 393.29 feet to a point on the East right-of-way line of US Highway 31; thence run Northwardly along the East right-of-way line of US Highway 31 to the Northern line of the Northeast Quarter of Section 19; thence run Northwardly along the East right-of-way line of US Highway 31 to the Northern line of the Northeast Quarter of Section 18; thence run Northwardly along the East right-of-way line of US Highway 31 to the Western line of the Northwest Quarter of Section 8; thence run Northwardly along the East right-of-way line of US Highway 31 to the Southern line of the Southwest Quarter of Section 5; thence run Northwardly along the East right-of-way line of US Highway 31 to the Western line of the Southwest Quarter of the Northeast Quarter of Section 5; thence run Northwardly

## Loxley AL, Extra Territorial Jurisdiction - Legal Description

along the Western line of the East Half of Section 5 to the Northwest corner of the Northeast Quarter of Section 5; thence run Eastwardly along the Northern line of Section 5 to the Northwest corner of Section 4; thence run Eastwardly along the Northern line of Section 4 to the Northwest corner of Section 3 to the point of beginning.